



SALB Methodology



SALB
programme



Geospatial data standards, temporal perspective and accessibility



United Nations | Geospatial

SALB Goals



Identify and maintain of **authoritative contact information** of the National Geospatial Authorities responsible for administrative boundaries **validation**



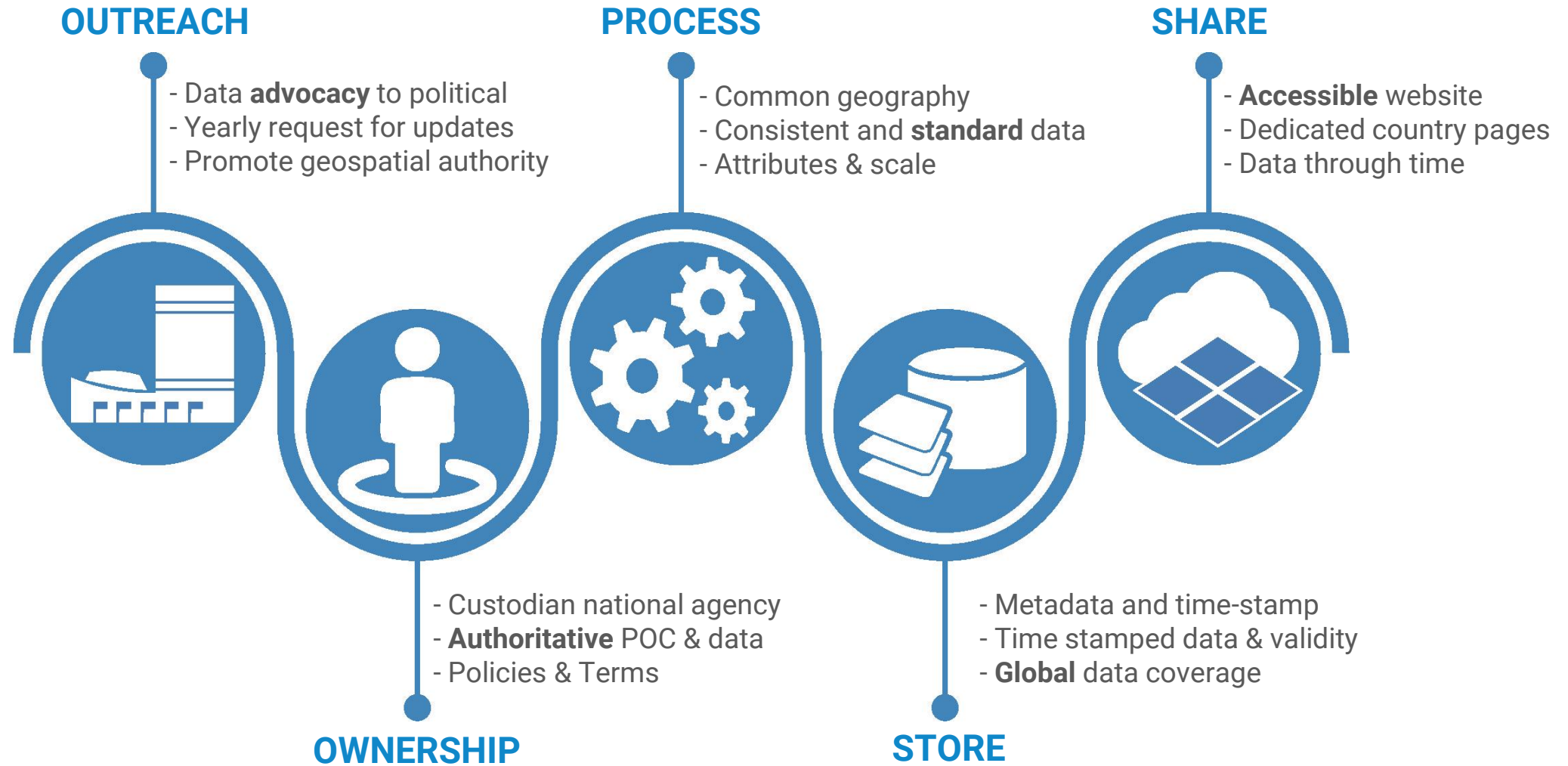
Compile **complete and consistent** GIS dataset **worldwide** for administrative boundaries and names at first and second level below national, at 1 million scale;



Maintain a table overview of **historical changes** (data through time) of national administrative units and names



SALB Overall process




United Nations

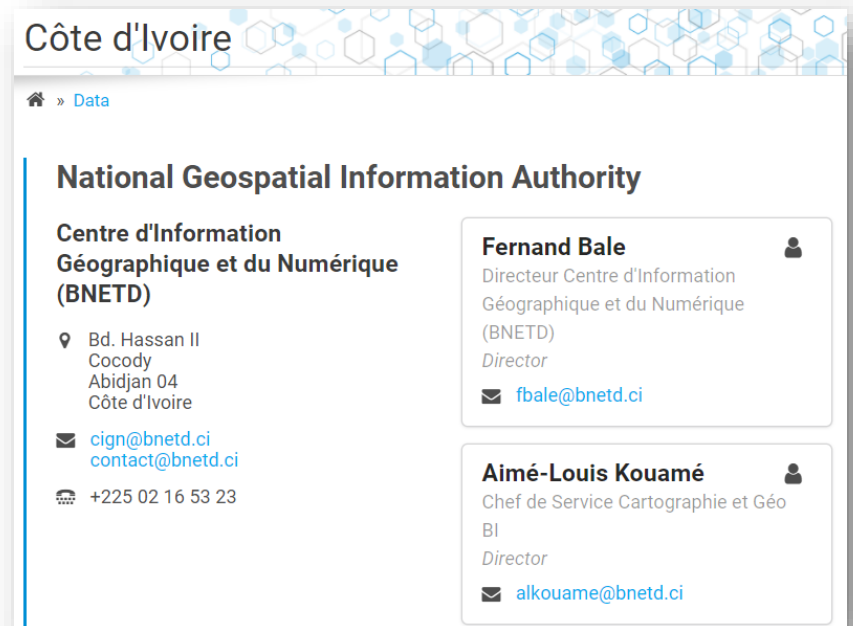


Outreach to National Authorities

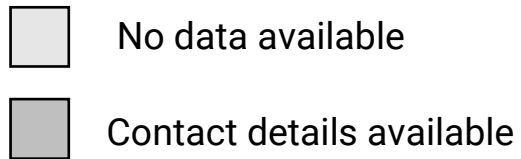
- Liaise with the relevant National Offices in charge of the common geographies
- Ensure a consistent coordination of requests to the National office
- Provide for good data governance & custodianship



Note verbal, Emails



Current status of contact information





Data provision

National Mapping Agency provide data through:

- Upload through country page on SALB website
- Exchange via email
- Official in-person delivery by permanent Mission
- File transfer protocol (FTP)

Data



Historic Data Table
(56.53 KB)

Dataset

2012/07/04



Validated
(925.97 KB)



Data Processing Standardization

SALB data specification

1. **General Characteristics:** *Terminology, classification, process, names, Data source.*
2. **Historical table:** *content, format, representation of historical changes, metadata*
3. **Coding system:** *defining and assigning codes applied in both geospatial data and historical table*
4. **Geospatial data:** *format, coordinated system, attribute table model, scale, data source, metadata*

1. General characteristics:

- Geographical Names

Cameroon	Kadei	✗	Kadeï	✓
	Kadeyi	✗		
	Kupe-Manenguba	✗	Koupé-Manenguba	✓
	Koupe Manenguba	✗		
Burundi	Ntanghawa		Ntahangwa	✓
	Bukinanyana		Bukinanyana	✓


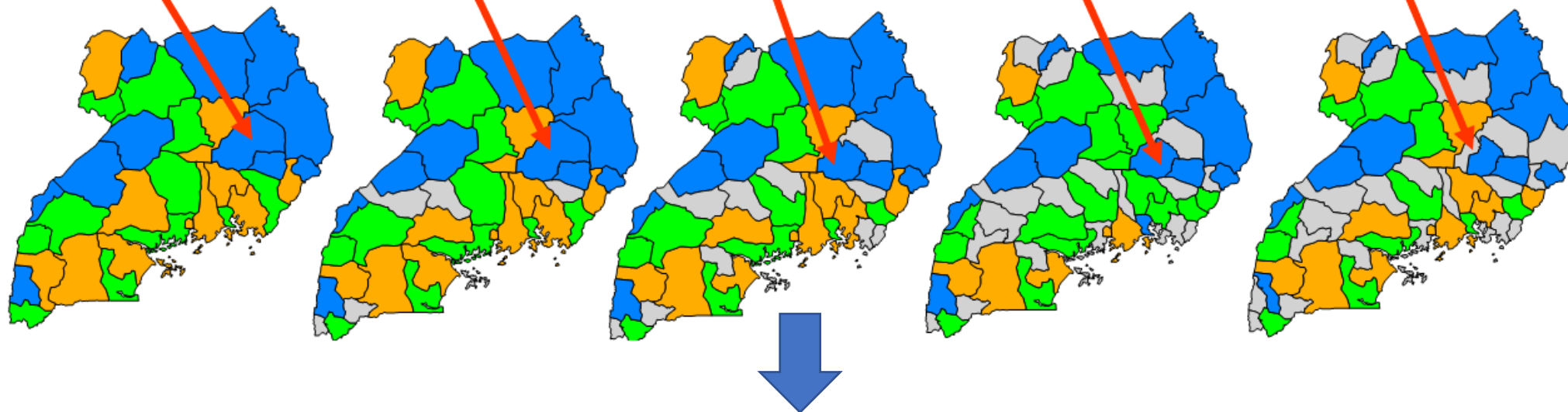
2. Historical changes:

“Changing of events over the course of time”

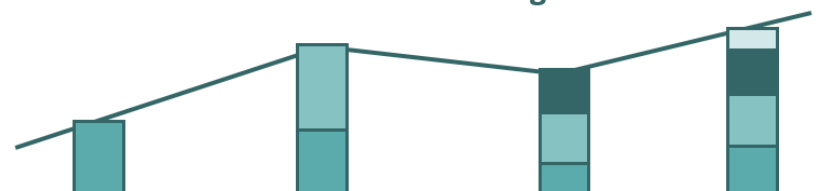
In the context of SALB, this means capturing over **time** any significant **change** in the **name**, **geographic extent** or **position** in the structure of the administrative units of a given country

It is important to capture them because the administrative structure of a country changes through time and without this information it is difficult to “**connect**” **statistics** or information collected at **different point in time**

01.01.1990-14.03.1991	15.03.1991-20.03.1997	21.03.1997-27.11.2000	28.11.2000-30.06.2001	01.07.2001-11.03.2004
Kampala	Kampala	Kampala	Kampala	Kampala
Kamuli	Kamuli	Kamuli	Kamuli	Kamuli
Kapchorwa	Kapchorwa	Kapchorwa	Kapchorwa	Kapchorwa
Kasese	Kasese	Kasese	Kasese	Kasese
		Katakwi	Katakwi	Katakwi
Soroti	Soroti	Soroti	Soroti	Soroti
				Kaberamaido
Mubende	Kiboga	Kiboga	Kiboga	Kiboga
	Mubende	Mubende	Mubende	Mubende
Kitgum	Kitgum	Kitgum	Kitgum	Kitgum
			Pader	Pader



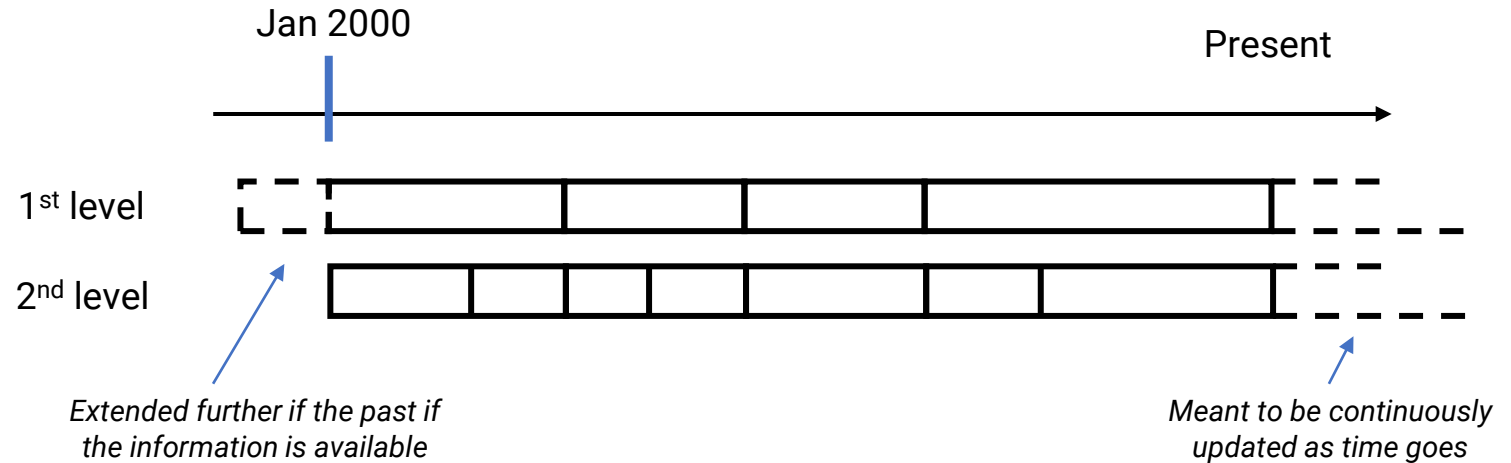
District level historic changes






District level number of positive malaria case

Historic changes – What is being captured and how?

Period being covered



Changes documented in official government document



Implementation, not planning or decision

Historic changes – What is being captured and how?

Captured in a country specific MsExcel file containing 4 worksheets

	A	B	C	D
1	2021-06-24 to last update			
2	ADM1NM	ADM1CD	ADM2NM	ADM2CD
3	Antananarivo	MDG029	Analamanga	MDG029001
4			Bongolava	MDG029002
5			Itasy	MDG029003
6			Vakinankaratra	MDG029004
7	Antsiranana	MDG030	Diana	MDG030001
8			Sambava	MDG030002
9	Fianarantsoa	MDG031	Amoron'i Mania	MDG031001
10			Atsimo Atsinanana	MDG031002
11			Fitovinany	MDG031006
12			Haute Matsiatra	MDG031003
13			Ihorombe	MDG031004
14	Mahajanga	MDG032	Vatovavy	MDG031007
15			Betsiboka	MDG032001
16			Boeny	MDG032002
17			Melaky	MDG032003
18	Toamasina	MDG033	Sofia	MDG032004
19			Alaotra Mangoro	MDG033001
20			Analanjirifo	MDG033002
21	Toliara	MDG034	Atsinanana	MDG033003
22			Androy	MDG034001
23			Anosy	MDG034002
24			Atsimo Andrefana	MDG034003
25			Menabe	MDG034004
26	6 units		23 units	
27				
	Most Recent (last update)			

Must recent situation

	A	B	C	D	E	F	G
1	Period	1990-01-01 to 2007-04-26		2007-04-27 to 2014-09-26		2014-09-27 to last update	
2	Unit type	Faritany mizakatena (autonomous provinces)		Faritra (regions)		Provinces	
3		ADM1NM	ADM1CD	ADM1NM	ADM1CD	ADM1NM	ADM1CD
4	Unit names and codes	Antananarivo	MDG001	Analamanga	MDG007	Antananarivo	MDG029
5				Bongolava	MDG008		
6				Itasy	MDG009		
7				Vakinankaratra	MDG010		
8		Antsiranana	MDG002	Diana	MDG011	Antsiranana	MDG030
9				Sava	MDG012		
10		Fianarantsoa	MDG003	Amoron'i Mania	MDG013	Fianarantsoa	MDG031
11				Atsimo Atsinanana	MDG014		
12				Haute Matsiatra	MDG015		
13				Ihorombe	MDG016		
14		Mahajanga	MDG004	Vatovavy Fitovinany	MDG017	Mahajanga	MDG032
15				Betsiboka	MDG018		
16				Boeny	MDG019		
17				Melaky	MDG020		
18	Toamasina	MDG005	Sofia	MDG021	Toamasina	MDG033	
19			Alaotra Mangoro	MDG022			
20			Analanjirifo	MDG023			
21			Atsinanana	MDG024			
22	Toliara	MDG006	Androy	MDG025	Toliara	MDG034	
23			Anosy	MDG026			
24			Atsimo Andrefana	MDG027			
25			Menabe	MDG028			
26	Number of units	6 units		22 units		6 units	
27		Historic Changes (Admin1)					

Historic changes 1st level

Period	2000-01-01 to 2004-06-10		2004-06-11 to 2007-04-26		2007-04-27 to 2014-09-26		2014-09-27 to 2021-06-24		2021-06-25 to last update			
Unit type	Faritany mizakatena (autonomous provinces)		Faritra (regions)		Faritra (regions)		Faritra (regions)		Provinces			
	ADM1NM	ADM1CD	ADM1NM	ADM1CD	ADM1NM	ADM1CD	ADM1NM	ADM1CD	ADM1NM	ADM1CD		
1	Antananarivo	MDG001	Antananarivo	MDG00101	Analamanga	MDG007	Antananarivo	MDG029	Antananarivo	MDG02901		
2					Bongolava	MDG008						
3					Itasy	MDG009						
4					Vakinankaratra	MDG010						
5	Antsiranana	MDG002	Diana	MDG011	Sava	MDG012			Antsiranana	MDG030		
6												
7	Fianarantsoa	MDG003	Amoron'i Mania	MDG013	Atsimo Atsinanana	MDG014	Fianarantsoa	MDG031	Fianarantsoa	MDG03101		
8					Haute Matsiatra	MDG015						
9					Ihorombe	MDG016						
10												
11	Mahajanga	MDG004	Vatovavy Fitovinany	MDG017	Betsiboka	MDG018	Mahajanga	MDG032	Mahajanga	MDG03201		
12					Boeny	MDG019						
13					Melaky	MDG020						
14												
15	Toamasina	MDG005	Sofia	MDG021	Alaotra Mangoro	MDG022	Toamasina	MDG033	Toamasina	MDG03301		
16					Analanjirifo	MDG023						
17					Atsinanana	MDG024						
18												
19	Toliara	MDG006	Androy	MDG025	Anosy	MDG026	Toliara	MDG034	Toliara	MDG03401		
20					Atsimo Andrefana	MDG027						
21					Menabe	MDG028						
22					6 units		22 units				6 units	
23					Historic Changes (Admin1)							
24												

Historic changes 2nd level

12

11

10

9

8

7

6

5

4

3

2

1

12

11

10

9

8

7

6

5

4

3

2

1

12

11

10

9

8

7

6

5

4

3

2

1

12

11

10

9

8

7

6

5

4

3

2

1

12

11

10

9

8

7

6

5

4

3

2

1

12

11

10

9

8

7

6

5

4

3

2

1

12

11

10

9

8

7

6

5

4

3

2

1

12

11

10

9

8

7

6

5

4

3

2

1

12

11

10

9

8

7

6

5

4

3

2

1

12

11

10

9

8

7

6

5

4

3

2

1

12

11

10

9

8

7

6

5

4

3

2

1

12

11

10

9

8

7

6

5

4

3

2

1

12

11

10

9

8

7

6

5

4

3

2

1

12

11

10

9

8

7

6

5

4

3

2

1

12

11

10

9

8

7

6

5

4

3

2

1

12

11

10

9

8

7

6

5

4

3

2

1

12

11

10

9

8

7

6

5

4

3

2

1

12

11

10

9

8

7

6

5

4

3

2

1

12

11

10

9

8

7

6

5

4

3

2

1

12

11

10

9

8

7

6

5

4

3

2

1

12

11

10

9

8

7

6

5

4

3

2

1

12

11

10

9

8

7

6

5

4

3

2

1

12

11

10

9

8

7

6

5

4

3

2

1

12

11

10

9

8

7

6

5

4

3

2

1

12

11

10

9

8

7

6

5

4

3

2

1

12

11

10

9

8

7

6

5

4

3

2

1

12

11

10

9

8

7

6

5

4

3

2

1

12

11

10

9

8

7

6

5

4

3

2

1

12

11

10

9

8

7

6

5

4

3

2

1

12

11

10

9

8

7

6

5

4

3

2

1

12

11

10

9

8

7

6

5

4

3

2

1

12

11

10

9

8

7

6

5

4

3

2

1

12

11

10

9

8

7

6

5

4

3

2

1

12

11

10

9

8

7

6

5

4

3

2

1

12

11

10

9

8

7

6

5

4

3

2

1

12

11

10

9

8

7

6

5

4

3

2

1

12

11

10

9

8

7

6

5

4

3

2

1

12

11

10

9

8

7

6

5

4

3

2

1

12

11

10

9

8

7

6

5

4

3

2

1

12

11

10

9

8

7

6

5

4

3

2

1

12

11

10

9

8

7

6

5

4

3

2

1

12

11

10

9

8

7

6

5

4

3

2

1

12

11

10

9

8

7

6

5

4

3

2

1

12

11

10

9

8

7

6

5

4

3

2

1

12

11

10

9

8

7

6

5

4

3

2

1

12

11

10

9

8

7

6

5

4

3

2

1

12

11

10

9

8

7

6

5

4

3

2

1

12

11

10

9

8

7

6

5

4

3

2

1

12

11

10

9

8

7

6

5

4

3

2

1

12

11

10

9

8

7

6

5

4

3

2

1

12

11

10

9

8

7

6

5

4

3

2

1

12

11

10

9

8

7

6

5

4

3

2

1

12

11

10

9

8

7

6

5

4

3

2

1

12

11

10

9

8

7

6

5

4

3

2

1

12

11

10

9

8

7

6

5

4

3

2

1

12

11

10

9

8

7

6

5

4

3

2

1

12

11

10

9

8

7

6

5

4

3

2

1

12

11

10

9

8

7

6

5

4

3

2

1

12

11

10

9

8

7

6

5

4

3

2

1

12

11

10

9

8

7

6

5

4

3

2

1

12

11

10

9

8

7

6

5

4

3

2

1

12

11

10

9

8

7

6

5

4

3

2

1

12

11

10

9

8

7

6

5

4

3

2

1

12

11

10

9

8

7

6

5

4

3

2

1

12

11

10

9

8

7

6

5

4

3

2

1

12

11

10

9

8

7

6

5

4

3

2

1

12

11

10

9

8

7

6

5

4

3

2

1

12

11

10

9

8

7

6

5

4

3

2

1

12

11

10

9

8

7

6

5

4

3

2

1

12

11

10

9

8

7

6

5

4

3

2

1

12

11

10

9

8

7

6

5

4

3

2

1

12

11

10

9

8

7

6

5

4

3

2

1

12

11

10

9

8

7

6

5

4

3

2

1

12

11

10

9

8

7

6

5

4

3

2

1

12

11

10

9

8

7

6

5

4

3

2

1

12

11

10

9

8

7

6

5

4

3

2

1

12

11

10

9

8

7

6

5

4

3

2

1

12

11

10

9

8

7

6

5

4

3

Metadata – Data catalog

Historic changes – What is being captured and how?

Elements in each historic changes table

Unit type →

Stability period 1 Stability period 2 stability period 3

2006-10-12 to 2008-03-17		2008-03-18 to 2008-07-09		2008-07-10 to 2021-03-15	
Départements (Departments)					
ADM2NM	ADM2CD	ADM2NM	ADM2CD	ADM2NM	ADM2CD
Dakar	SEN001001	Dakar	SEN001001	Dakar	SEN001001
Guédiawaye	SEN001004	Guédiawaye	SEN001004	Guédiawaye	SEN001004
Pikine	SEN001005	Pikine	SEN001005	Pikine	SEN001005
Rufisque	SEN001003	Rufisque	SEN001003	Rufisque	SEN001003
Bambey	SEN011001	Bambey	SEN011001	Bambey	SEN011001
Diourbel	SEN011002	Diourbel	SEN011002	Diourbel	SEN011002
Mbacké	SEN011003	Mbacké	SEN011003	Mbacké	SEN011003
Gossas	SEN012003	Gossas	SEN016003	Gossas	SEN016003
Fatick	SEN012001	Fatick	SEN016001	Fatick	SEN016001
Foundiougne	SEN012002	Foundiougne	SEN016002	Foundiougne	SEN016002
Kaolack	SEN004002	Kaolack	SEN018001	Guinguinéo	SEN018003
Nioro du Rip	SEN004003	Nioro du Rip	SEN018002	Kaolack	SEN018004
Kaffrine	SEN004004	Kaffrine	SEN017001	Birkilane	SEN017003
Koungheul	SEN004005	Koungheul	SEN017002	Kaffrine	SEN017004
...	Malèm Hodar	SEN017005
...	Koungheul	SEN017002
...
35 units		35 units		45 units	

Coloring indicates changes that triggered the start of a new period

→

Total number of units for the period

All the elements presented here are documented

Coding evolves to reflect the changes

SECOND ADMINISTRATIVE LEVEL BOUNDARIES DATA SPECIFICATIONS

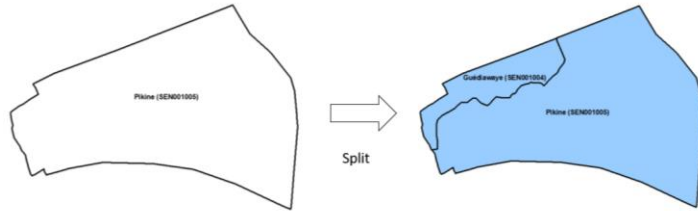
Version 2.0

Produced on June 2021 by:



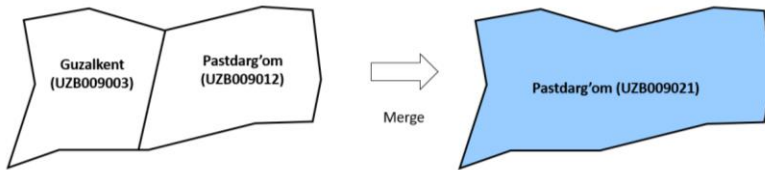
www.unsalb.org

Historic changes – Which changes are being captured?



2000.01.01 to 2002.02.20		2002.02.21 to 2006.10.11	
ADM2NM	ADM2CD	ADM2NM	ADM2CD
Pikine	SEN001002	Guédiawaye	SEN001004
		Pikine	SEN001005

Split



2000.01.01 to 2001.12.01		2001.12.02 to 2002.04.27	
ADM2NM	ADM2CD	ADM2NM	ADM2CD
Guzalkent	UZB009003	Pastdarg'om	UZB009021
Pastdarg'om	UZB009012		

Merge

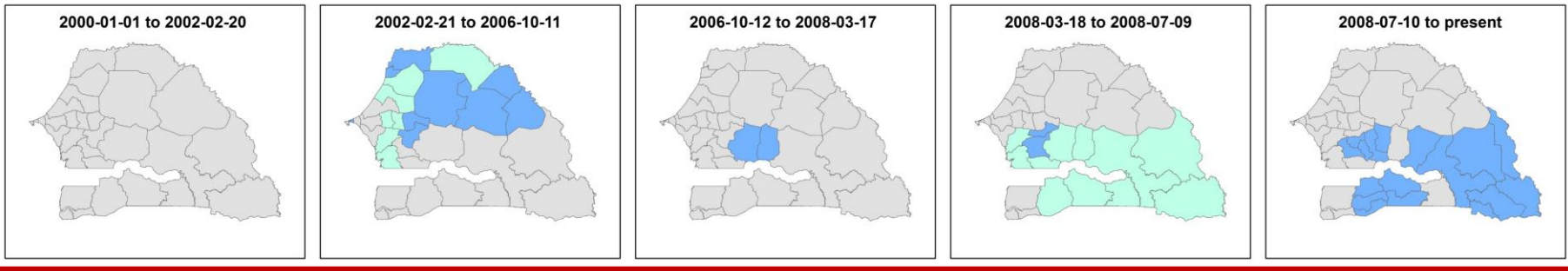
- Split
- Merge
- Renaming of administrative units
- Adding a new administrative level in the administrative structure
- Changing the administrative unit type for a given administrative level
- Removing a level in the administrative structure
- Re-introducing a level in the administrative structure

Include treatment of territories with special status (territory without administration or under national administration)

Period	2000-01-01 to 2002-02-15		2002-02-15 to 2006-10-12		2006-10-12 to 2008-03-18		2008-03-18 to 2008-07-10		2008-07-10 to 2021-03-16	
Unit type	Départements (Departments)		Départements (Departments)		Départements (Departments)		Départements (Departments)		Départements (Departments)	
Unit names and codes	ADM2NM	ADM2CD	ADM2NM	ADM2CD	ADM2NM	ADM2CD	ADM2NM	ADM2CD	ADM2NM	ADM2CD
	ADM2NM	ADM2CD	ADM2NM	ADM2CD	ADM2NM	ADM2CD	ADM2NM	ADM2CD	ADM2NM	ADM2CD
Dakar	SEN001001	Dakar	SEN001001	Dakar	SEN001001	Dakar	SEN001001	Dakar	SEN001001	Dakar
Pikine	SEN001002	Guédiawaye	SEN001002	Guédiawaye	SEN001002	Guédiawaye	SEN001002	Guédiawaye	SEN001002	Guédiawaye
Rufisque	SEN001003	Rufisque	SEN001003	Rufisque	SEN001003	Rufisque	SEN001003	Rufisque	SEN001003	Rufisque
Bambye	SEN002001	Bambye	SEN002001	Bambye	SEN002001	Bambye	SEN002001	Bambye	SEN002001	Bambye
Diourbel	SEN002002	Diourbel	SEN002002	Diourbel	SEN002002	Diourbel	SEN002002	Diourbel	SEN002002	Diourbel
Mbacké	SEN002003	Mbacké	SEN002003	Mbacké	SEN002003	Mbacké	SEN002003	Mbacké	SEN002003	Mbacké
Gossas	SEN003003	Gossas	SEN003003	Gossas	SEN003003	Gossas	SEN003003	Gossas	SEN003003	Gossas
Fatick	SEN003001	Fatick	SEN003001	Fatick	SEN003001	Fatick	SEN003001	Fatick	SEN003001	Fatick
Foundiougne	SEN003002	Foundiougne	SEN003002	Foundiougne	SEN003002	Foundiougne	SEN003002	Foundiougne	SEN003002	Foundiougne
Kaolack	SEN004002	Kaolack	SEN004002	Kaolack	SEN004002	Kaolack	SEN004002	Kaolack	SEN004002	Kaolack
Niour du Rip	SEN004003	Niour du Rip	SEN004003	Niour du Rip	SEN004003	Niour du Rip	SEN004003	Niour du Rip	SEN004003	Niour du Rip
Kaffrine	SEN004001	Kaffrine	SEN004001	Kaffrine	SEN004001	Kaffrine	SEN004001	Kaffrine	SEN004001	Kaffrine
Kolda	SEN005001	Kolda	SEN005001	Kolda	SEN005001	Kolda	SEN005001	Kolda	SEN005001	Kolda
Vélingara	SEN005003	Vélingara	SEN005003	Vélingara	SEN005003	Vélingara	SEN005003	Vélingara	SEN005003	Vélingara
Sédhiou	SEN005002	Sédhiou	SEN005002	Sédhiou	SEN005002	Sédhiou	SEN005002	Sédhiou	SEN005002	Sédhiou
Kébémer	SEN006001	Kébémer	SEN006001	Kébémer	SEN006001	Kébémer	SEN006001	Kébémer	SEN006001	Kébémer
Louga	SEN006003	Louga	SEN006003	Louga	SEN006003	Louga	SEN006003	Louga	SEN006003	Louga
Linguère	SEN006002	Linguère	SEN006002	Linguère	SEN006002	Linguère	SEN006002	Linguère	SEN006002	Linguère
Matam	SEN007002	Matam	SEN007002	Matam	SEN007002	Matam	SEN007002	Matam	SEN007002	Matam
Dagana	SEN007001	Dagana	SEN007001	Dagana	SEN007001	Dagana	SEN007001	Dagana	SEN007001	Dagana
Podor	SEN007003	Podor	SEN007003	Podor	SEN007003	Podor	SEN007003	Podor	SEN007003	Podor
Bakel	SEN008001	Bakel	SEN008001	Bakel	SEN008001	Bakel	SEN008001	Bakel	SEN008001	Bakel
Tambacounda	SEN008003	Tambacounda	SEN008003	Tambacounda	SEN008003	Tambacounda	SEN008003	Tambacounda	SEN008003	Tambacounda
Kédougou	SEN008002	Kédougou	SEN008002	Kédougou	SEN008002	Kédougou	SEN008002	Kédougou	SEN008002	Kédougou
Mbour	SEN009001	Mbour	SEN009001	Mbour	SEN009001	Mbour	SEN009001	Mbour	SEN009001	Mbour
Thiès	SEN009002	Thiès	SEN009002	Thiès	SEN009002	Thiès	SEN009002	Thiès	SEN009002	Thiès
Tivaouane	SEN009003	Tivaouane	SEN009003	Tivaouane	SEN009003	Tivaouane	SEN009003	Tivaouane	SEN009003	Tivaouane
Bignona	SEN010001	Bignona	SEN010001	Bignona	SEN010001	Bignona	SEN010001	Bignona	SEN010001	Bignona
Oussouye	SEN010002	Oussouye	SEN010002	Oussouye	SEN010002	Oussouye	SEN010002	Oussouye	SEN010002	Oussouye
Ziguinchor	SEN010003	Ziguinchor	SEN010003	Ziguinchor	SEN010003	Ziguinchor	SEN010003	Ziguinchor	SEN010003	Ziguinchor
Number of units	30 units		34 units		35 units		35 units		45 units	

Historical table (change overview)

Geospatial dataset (5 periods)



Second Administrative Level Boundaries

Geospatial Information Section & Statistics Division

HOME METHODOLOGY DATA NEWS PARTNERS

Find Country...

Senegal

Data

National Mapping Authority

Agence Nationale de l'Aménagement du Territoire

Route du Service géographique
Dakar
Senegal

<http://www.anat.sn/>

contact@anat.sn

+221 33 832 15 06

Awa NDOYE
Ingénieure en géomatique
Chief of Service / Coordinator
awa.ndoye@anat.sn
ndoya10@yahoo.fr

Ibrahima NDIAYE
Chef de division des levés terrestres et aérospatiaux
Chief of Service / Coordinator
ibrahima7.ndiaye@anat.sn
ib7.anat@gmail.com

SALB Datasets

Historic Data Table (36.2 KB)

Dataset

2008/07/10
Validated (472.04 KB)

2008/03/18
Validated

NEWS AND STATUS

Sharing your common geospatial through the SALB programme
The SALB programme is a operational programme which aims to provide accessible and usable worldwide standardized geospatial data on...

Engagement and collaboration in Africa
Due to the ongoing COVID-19 pandemic crisis, the Sixth Session of the Regional Committee of the United Nations Global Geospatial Information...

African countries' will to contribute data to the SALB programme
The Fifth Session of the Regional Committee of the United Nations Global Geospatial Information Management in Africa (...)

More...

@UNGIM TWEETS

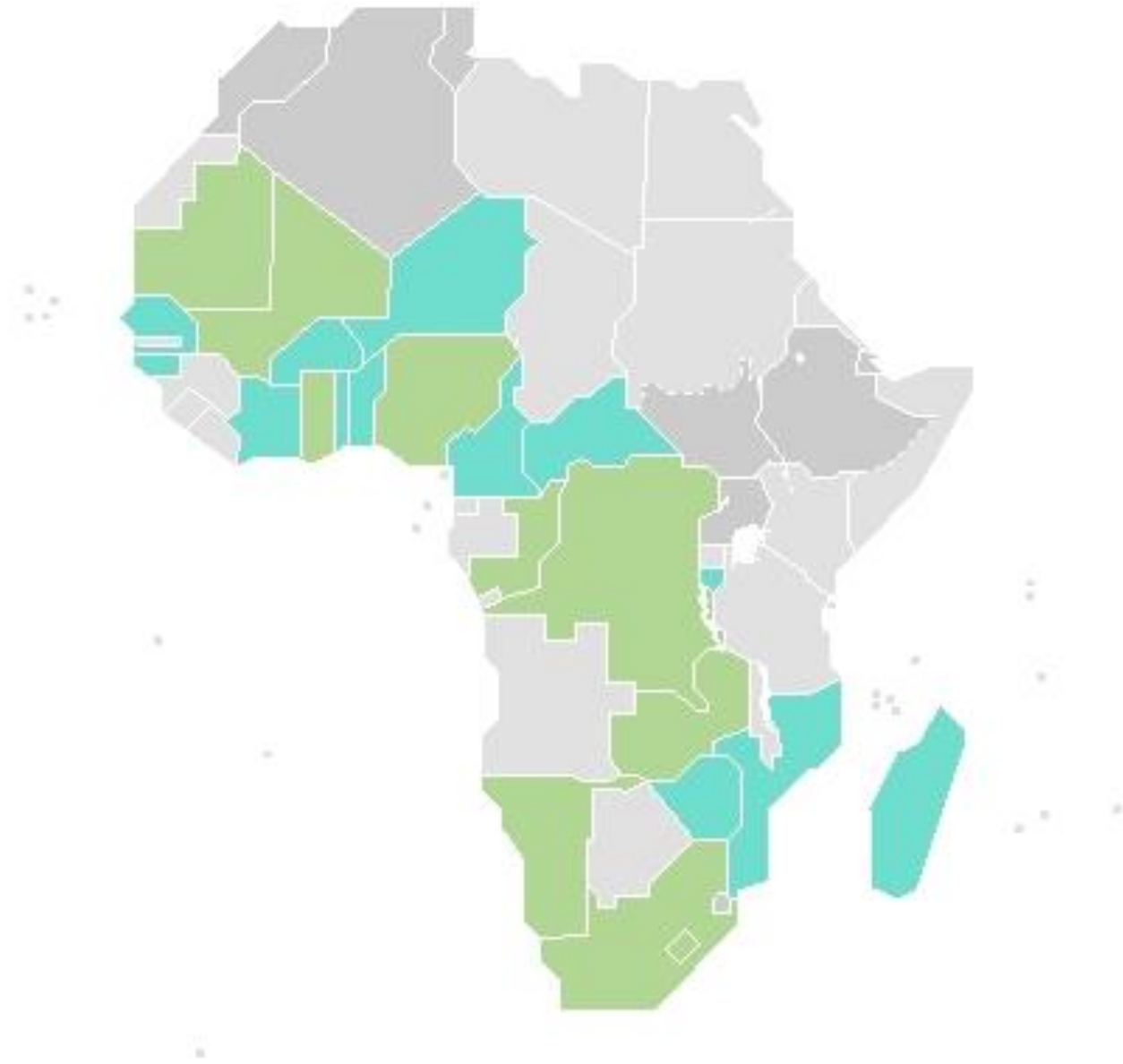
UN-GGIM
@UNGIM
The SDGs Geospatial Roadmap shows how to 'build the bridge' between the statistical and geospatial actors and help achieve the #GlobalGoals. Learn more on 25 Feb w/ @CSOreland, @INEGI_INFORMA, @UNGIM, @EO4SDGs and @UNHABITAT 204.short.gy/SDGgeospatial #UN52SC #EOTOOLKIT





Feb 22, 2021

UN-GGIM Retweeted
Fahad Dalbouch
@fahad_dalbouch
تقرير قامت به اللجنة الفرعية المعنية بالجيوديسيا التابعة لـ @UNGIM من خلال

National contact

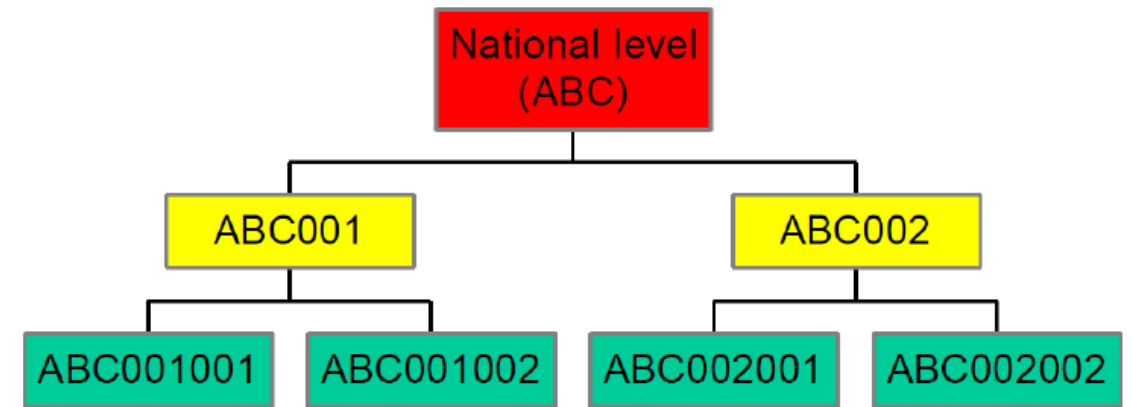
Current status for historical tables



-  No data available
-  Contact details available
-  Historical table validation on going
-  Historical table validated

3. Coding System:

- Applied in both Historical table as well as Geospatial data
- Sequential distribution of code following alphabetical order
- National level coded as ISO3 Code of the country: ISO3CD
- 1st administrative units coded as ISO3CD + 3 digits: ADM1CD
- 2nd administrative units coded as ADM1CD + 3 digits: ADM2CD
- Coding Historical changes & Special area



- Example for Senegal: SEN
- Example for Dakar Region (1st admin level): SEN001
- Example for Pikine Departement (2nd admin level): SEN001005.

3. Coding System:

2000-01-01 to 2001-12-31		2002-01-01 to 2005-12-31		2006-01-01 to last update		What is the exact date when the 2nd administrative level change from Communes to Districts and Municipalities became officially effective (columns C and D)? Could we please have a copy of the official document (law, decree, resolution, etc.) mandating this change?
Imijgi (communes)		Uturere and Imijgi (districts and municipalities)		Uturere (districts)		
ADM2NM	ADM2CD	ADM2NM	ADM2CD	ADM2NM		
Cyumba	RWA001003	Bungwe	RWA001016	Gicumbi		Is the way the historical changes are represented here for the Districts and Municipalities in the Province of Byumba correct (columns C and D)?
Kivuye	RWA001010			Burera		
Kibali	RWA001007	Byumba	RWA001017	Gicumbi		
Buyoga	RWA001001	Kisaro	RWA001019	Rulindo		
Kingami	RWA001008			Gicumbi		
Bwisige	RWA001002	Rebero	RWA001023	Nyagatare		
Cyungo	RWA001004			Gatsibo		
Tumba	RWA001015	Kinihira	RWA001020	Gicumbi		
Giti	RWA001005			Burera		
Rutare	RWA001014	Rwamiko	RWA001022	Gicumbi		
Kiyombe	RWA001009	Rushaki	RWA001021	Nyagatare		
Mukarange	RWA001012			Gicumbi		
Muhura	RWA001011	Humure	RWA001018	Gatsibo		
Gituza	RWA001006	Kali				
Ngarama	RWA0010013	Ngarama	RWA001020	Gatsibo		
Kahi				Nyagatare		
Historic Changes (Admin1)		Historic Changes (Admin2)		Metadata - Data catalog		
Display Settings						

Coding System

4. Geospatial data:

Administrative Units

1st & 2nd level Administrative units

Data Validity

Defined by official document. Single geospatial dataset per period of representation

Uniform scale

1 million

Common data specifications

Romanized names and attributions

Standard encoding format

Polygon boundary Shapefile

Standard fields for attribute table

Country Name, ISO3CD, ADM1NM, ADM1CD, ADM2NM, ADM2CD

Metadata

ISO 19139 metadata content

Global coordinate system

WGS84

4. Geospatial data: metadata sample

Standard format

ISO, XML implementation schema selected

Date source

Date when the version was lastly update and created

Data source

Contact information of the National Geospatial Information
Authority responsible for administrative units and
boundaries

Description

Details information related to type, period of validity,
scale as set in the Data Specification

Disclaimer

Following United nations internal policies, rules and practices as governed by the administrative Instruction of the Secretariat of the United Nations concerning the “Guidelines for the Publication of Maps” (ST/AI/189/Add.25/ Rev.1 of 20 January 1997)

Metadata format: ISO 19139

Senegal, SALB, United Nations

ISO 19139 metadata content

- Resource Identification Information
- Spatial Representation Information
- Reference System Information
- Data Quality Information
- Distribution Information
- Metadata Information

Resource Identification Information

CITATION

TITLE Senegal, SALB, United Nations

CREATION DATE 2021-07-15

PRESENTATION FORMAT mapDigital

THEMES OR CATEGORIES OF THE RESOURCE boundaries

CREDITS

Direction des Travaux Géographiques et de la Cartographie, Agence Nationale de l'Aménagement du Territoire, Senegal. SALB programme, United Nations.

DESCRIPTIVE KEYWORDS

KEYWORDS Downloadable Data

THESAURUS ArcIMS Metadata Service Content Types

ABSTRACT

Administrative units and boundaries of Senegal at first and second level below national level. Period of validity of the geospatial data is from 2000-01-01 to 2002-02-14 (see Historical table for last verification date). The dataset is suitable at the scale of 1:1 million.

PURPOSE

Administrative units and boundaries of Senegal (historical).

DATASET LANGUAGE English

DATASET CHARACTER SET utf8

MAINTENANCE

UPDATE FREQUENCY asNeeded

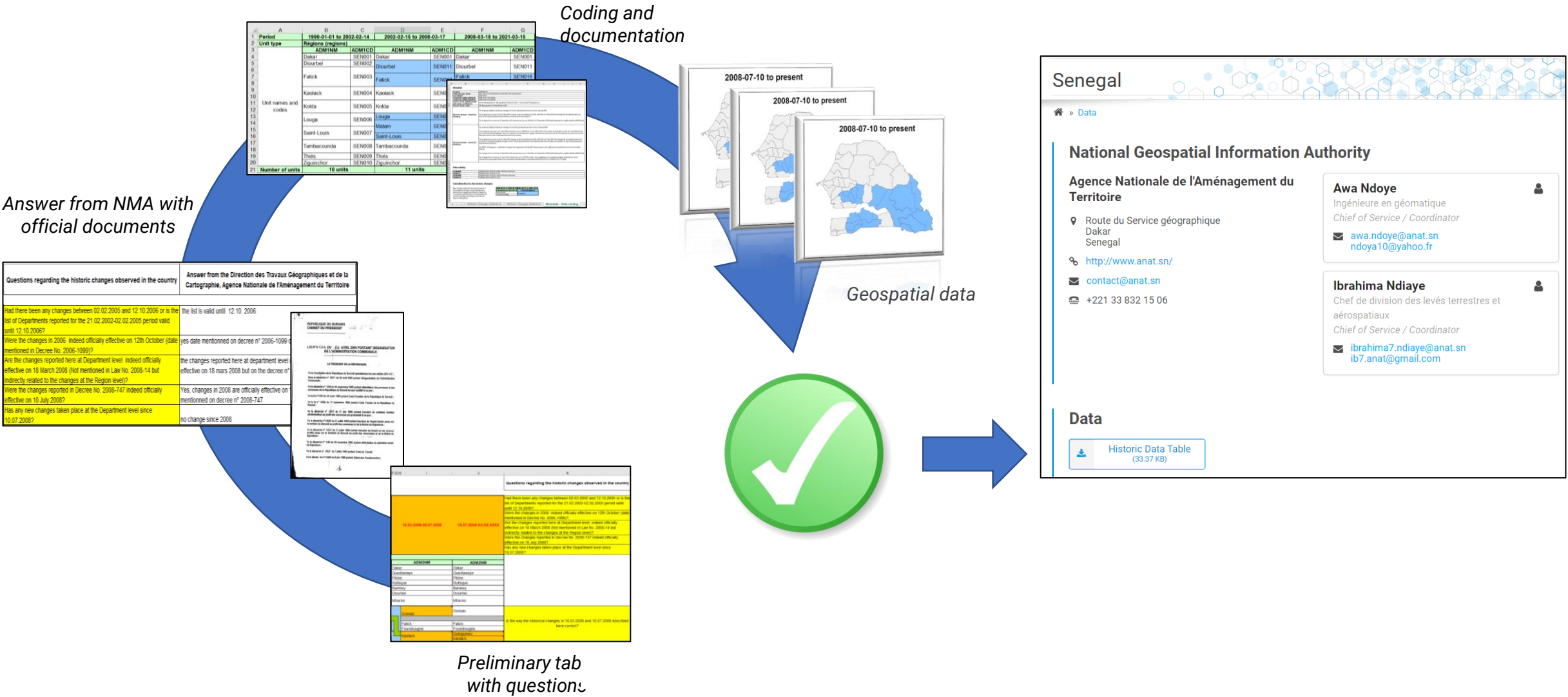
RESOURCE CONSTRAINTS

CONSTRAINTS

LIMITATIONS OF USE

The designations employed and the presentation of material on this geospatial data and related tables do not imply the expression of any opinion whatsoever on the part of the Secretariat of the United Nations concerning the legal status of any country, territory, city or area or of its authorities, or concerning the delimitation of its frontiers or boundaries.

What is the process being followed?



Dissemination and accessibility

SALB website: www.unsalb.org

Data published under SALB website is:

- compiled from Official documents (decree, laws, gazette)
- verified and validated by the National Geospatial Information Authority (NGIA) in the country
- Created from official documents, as the case of Historical changes tables
- Sourced from the NGIA and the Focal point which provides the validation is referenced on the SALB website

Senegal

» Data

National Geospatial Information Authority

Agence Nationale de l'Aménagement du Territoire

Route du Service géographique
Dakar
Senegal

<http://www.anat.sn/>

contact@anat.sn

+221 33 832 15 06

Awa Ndoye
Ingénieure en géomatique
Chief of Service / Coordinator

awa.ndoye@anat.sn
ndoya10@yahoo.fr

Ibrahima Ndiaye
Chef de division des levés terrestres et aérospatiaux
Chief of Service / Coordinator

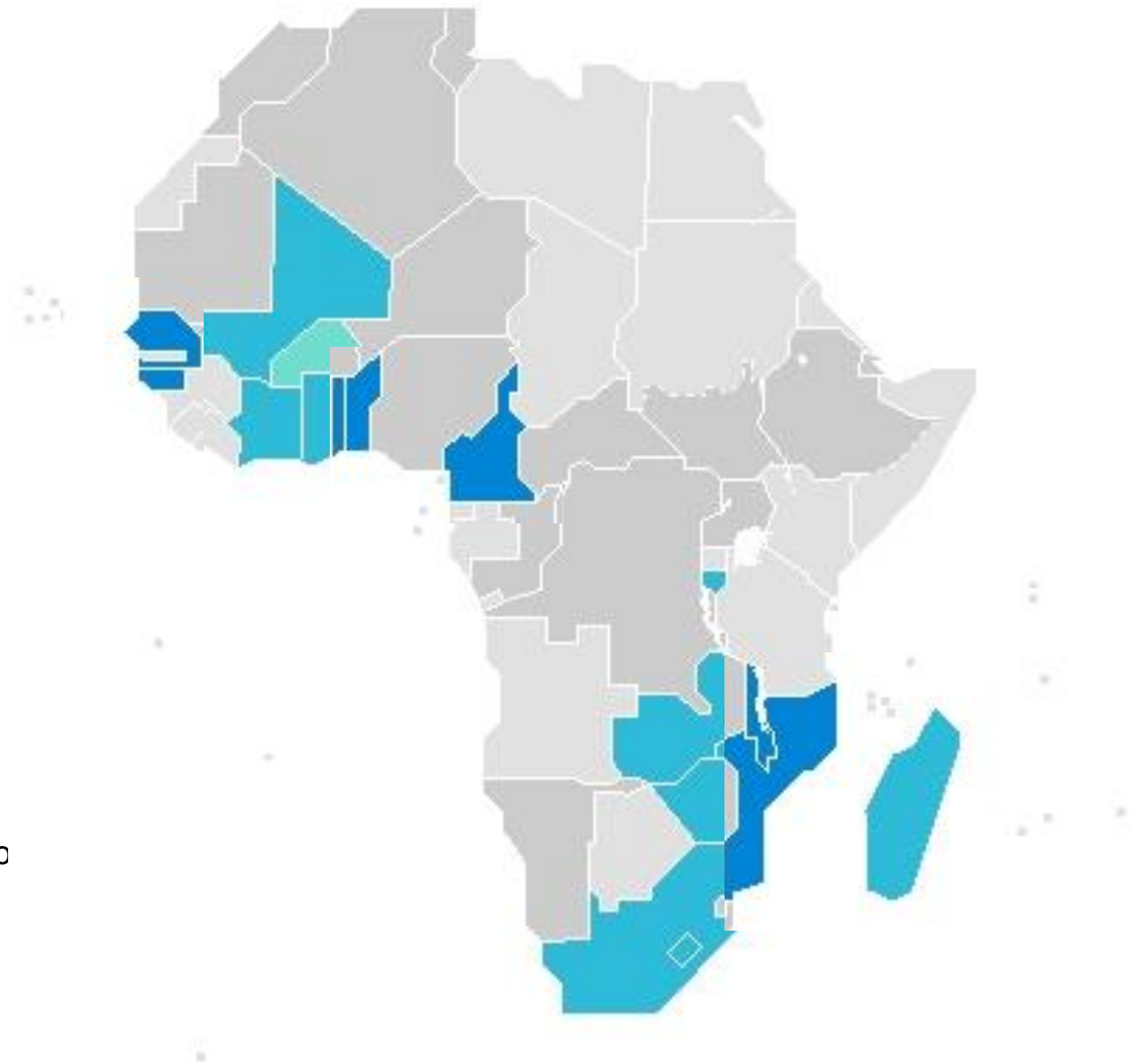
ibrahima7.ndiaye@anat.sn
ib7.anat@gmail.com






Data

[Historic Data Table \(33.37 KB\)](#)

Dataset
2008/07/10 to last update
Validated (472.89 KB)
2008/03/18 to 2008/07/09
Validated (404.72 KB)
2006/10/12 to 2008/03/17
Validated (402.67 KB)
2002/02/15 to 2006/10/11
Validated (400.64 KB)
2000/01/01 to 2002/02/14
Validated (386.09 KB)

Current status for geospatial Data









-  No data available
-  Contact details available
-  Historical table validated and current geo
-  Historical table and geodata validated
-  Current and historical geodata published

SALB status



Contact information

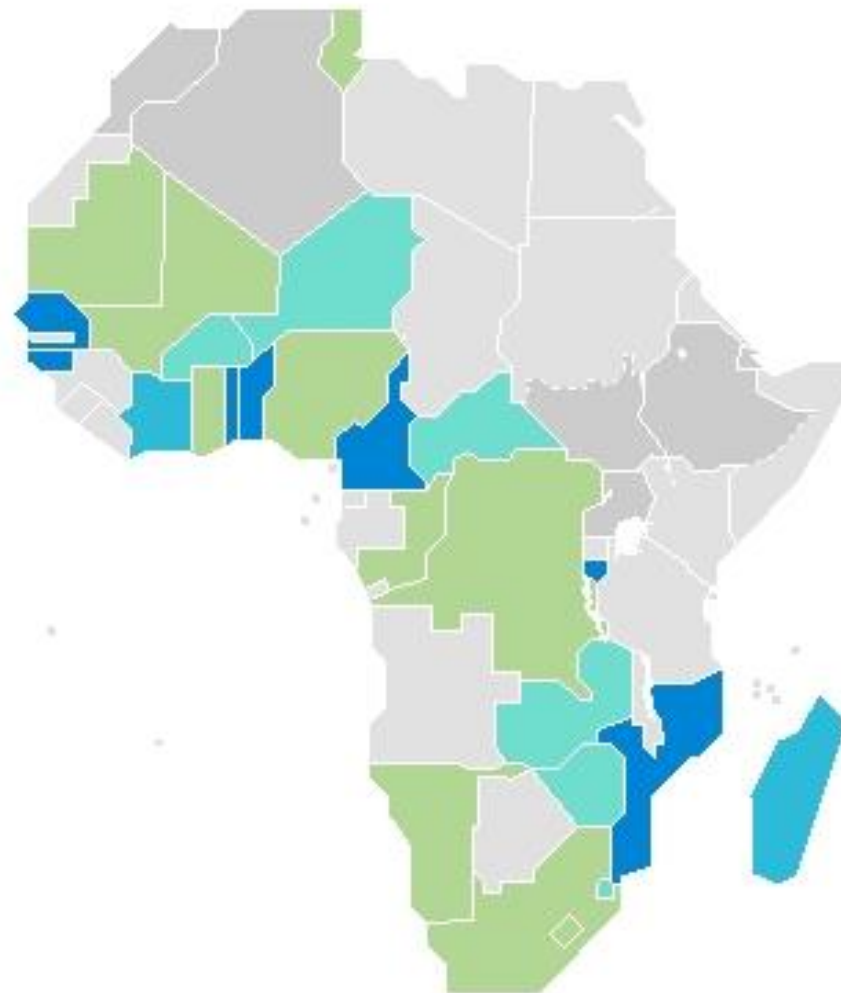
-  No data available
-  Contact details available
-  Historical table validated & current geodata ongoing
-  Historical table validation on going
-  Historical table and geodata validated
-  Current and historical geodata published



Historical Table



Geospatial data



Fleur de Lotus Ilunga Mulonda

SALB programme in Geospatial Information Section
Office of Information and Communications Technology

T: +1 917 367 4446 | ilungamulonda@un.org

www.un.org/geospatial | www.unsalb.org